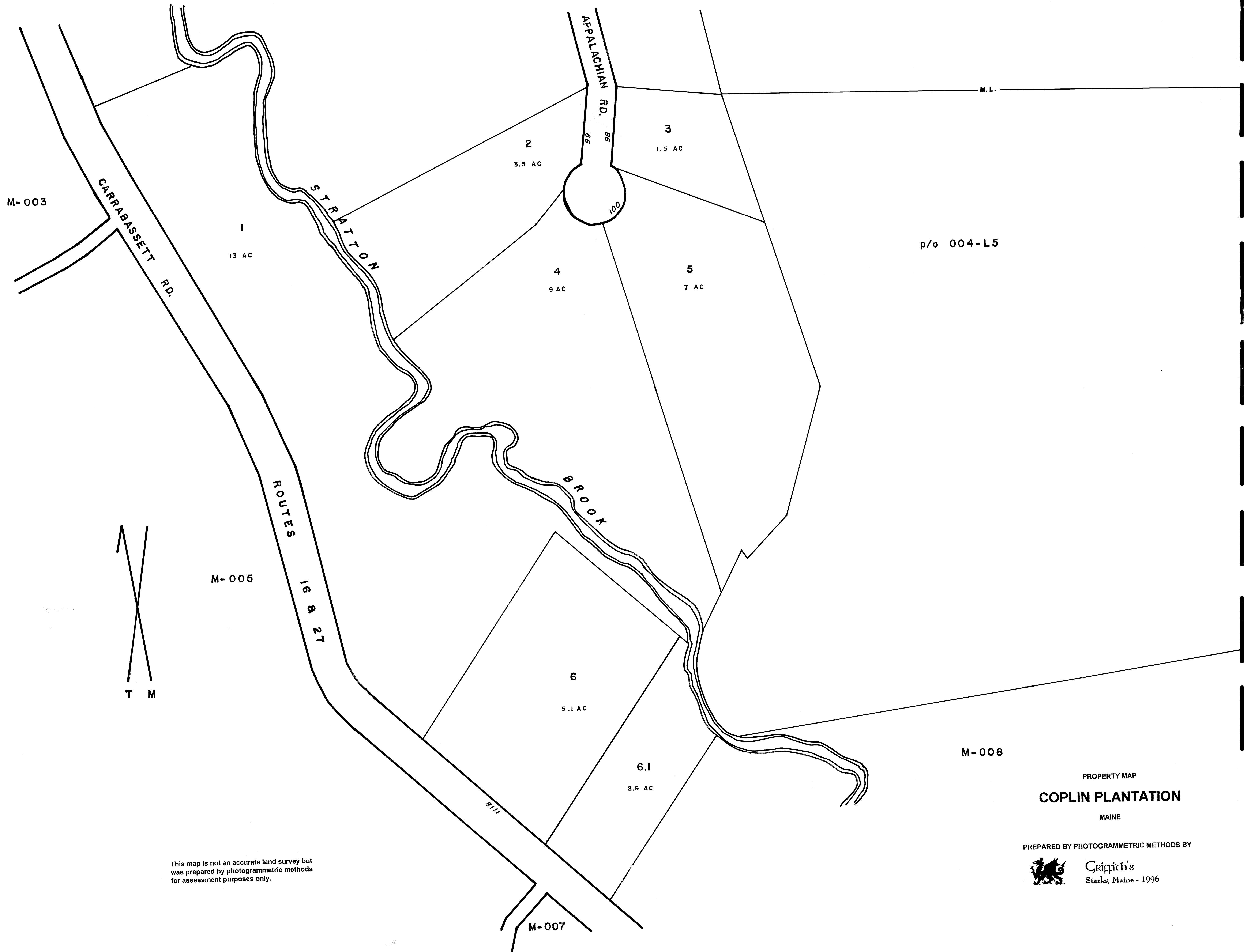


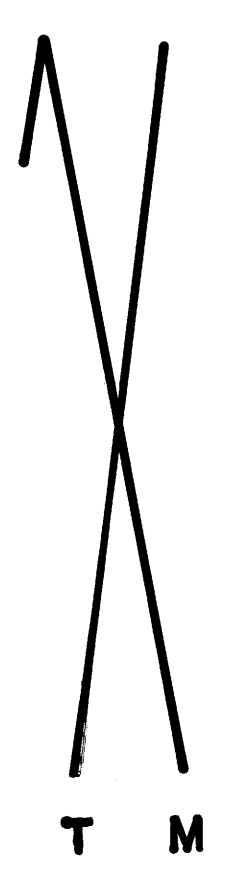
M-003

M-004



WYMAN TWP.

p/o 004-L5




M-005

M-008

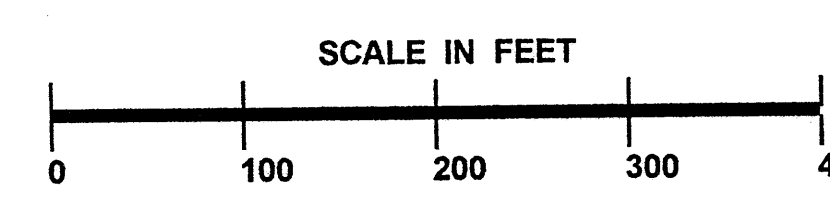
M-007

This map is not an accurate land survey but was prepared by photogrammetric methods for assessment purposes only.

PROPERTY MAP
COPLIN PLANTATION
 MAINE

PREPARED BY PHOTOGRAMMETRIC METHODS BY
 Crippich's
 Starks, Maine - 1996

LEGEND
 ADJACENT SHEET NO. **M-002**
 COMMON OWNERSHIP -- OR *1*
 DEVELOPMENT LOT NO. ⑦



MAP 006